

An aerial photograph of a river valley. The foreground shows a wide, green field with a small stream or ditch running through it. A river flows through the middle ground, curving to the left. In the background, a town or city is visible, followed by rolling hills under a clear blue sky.

Inner Forth Landscape Initiative

Beacons
Graphics
April 2018

bright

Panels

95mm x 95mm

OUR PARTNERS

Eight organisations make up the Initiative:
RSPB Scotland,
Central Scotland
Green Network Trust,
Clackmannanshire Council,
Falkirk Council, Historic
Environment Scotland,
Scottish Natural Heritage,
Stirling Council, Sustrans.



Discover more...
about the Inner Forth
Landscape with our
Inner Forth Explorer app.



With its interactive GPS map
you can find out much more about
the fascinating wildlife and history
of the area, wherever you are in
the landscape.

Simply download from the app
stores and start exploring!



LOTTERY FUNDED

Shown at actual size when printed on A3

Panels

145mm x 145mm

 <p>INNER FORTH LANDSCAPE</p>	<p>OUR PARTNERS</p> <p>Eight organisations make up the Initiative: RSPB Scotland, Central Scotland Green Network Trust, Clackmannanshire Council, Falkirk Council, Historic Environment Scotland, Scottish Natural Heritage, Stirling Council, Sustrans.</p>
 <p>heritage lottery fund</p> <p>LOTTERY FUNDED</p>	<p>Discover more... about the Inner Forth Landscape with our Inner Forth Explorer app.</p>  <p>With its interactive GPS map you can find out much more about the fascinating wildlife and history of the area, wherever you are in the landscape.</p> <p>Simply download from the app stores and start exploring!</p>  

Shown at actual size when printed on A3

Panels

195mm x 195mm

THE INNER FORTH LANDSCAPE INITIATIVE

The map shows the Inner Forth region with various locations labeled: Stirling, Alloa, Clackmannan, Airth, Grangemouth, Bo'ness, Falkirk, Linlithgow, Dunfermline, Limekilns, and Kinneil. It also shows National Cycle routes (76, 754, 764), John Muir Way (JMW), and Fife Coastal Path (FCP). Numbered Beacons (1-11) and Markers (1-11) are placed throughout the landscape.

76 - National Cycle route
JMW - John Muir Way
FCP - Fife Coastal Path

Our Beacons and Markers celebrate the culture, history and wildlife of this unique landscape at the heart of Scotland. Each one has its own fascinating chapter to tell – but visit them all and you will begin to discover the full story of the Inner Forth.

Beacons		Markers	
① Bo'ness Foreshore	① Charlestown Harbour	⑦ Cambus Pools	
② Kinneil Estate	② Torry Bay	⑧ Cambuskenneth Watergate	
③ Fallin Bing	③ High Valleyfield	⑨ Higgins Neuk	
④ Abbey Craig	④ Kennetpans	⑩ Skinflats Reserve	
⑤ Alloa Shore	⑤ Clackmannan	⑪ Kinneil Foreshore	
⑥ Clackmannan Tower	⑥ Black Devon Wetlands		
⑦ Limekilns			

Shown at actual size when printed on A3

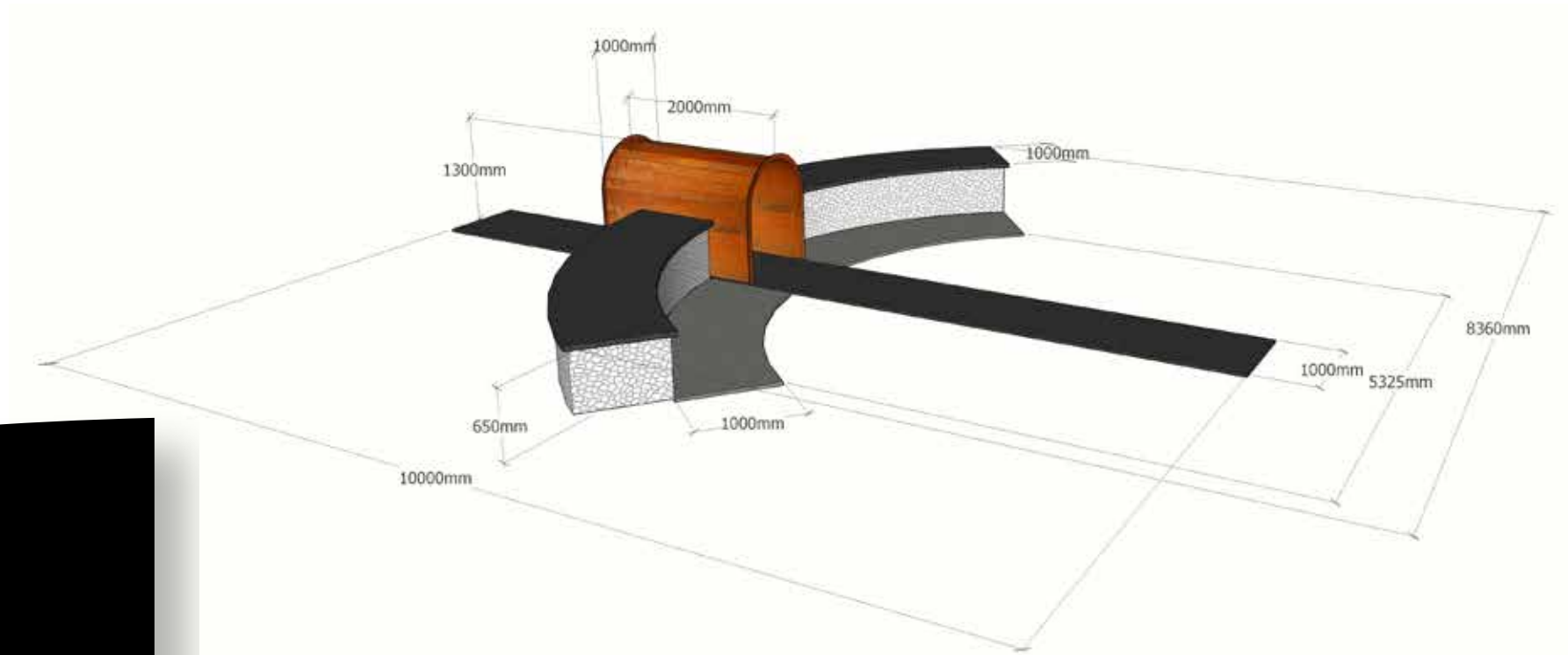
Bo'ness Foreshore

Beacon Site 1

A 145x 145mm

B 195x 195mm

C 245 x 245mm



On granite seat top both ends:



BO'NESS FORESHORE

Much of Bo'ness' story lies silent beneath our feet.

A warren of now-quiet coal pits and mine shafts dug over centuries remains. The towering wheelhouses and clanging coal trains are all gone, and trees and wildflowers are turning the ash-grey spoil heaps green again. But the harbour and Customs House still tell their tales of the times when salt and coal, trade and taxes, made the town rich and powerful.

Find out more about them at www.innerforthlandscape.co.uk

BO'NESS FORESHORE

The river is still rich and powerful.

The Forth has the power of life and death over the thousands of wild birds that find food and shelter here – so many that their numbers are globally important. Its shining mudflats, ribbons of saltmarshes and rocky shores are rich feeding grounds, vitally important for the birds' survival. If these are lost the birds are lost too – and we are all poorer.

Find out more about them at www.innerforthlandscape.co.uk

Bo'ness Foreshore

Beacon Site 1



Side elevation



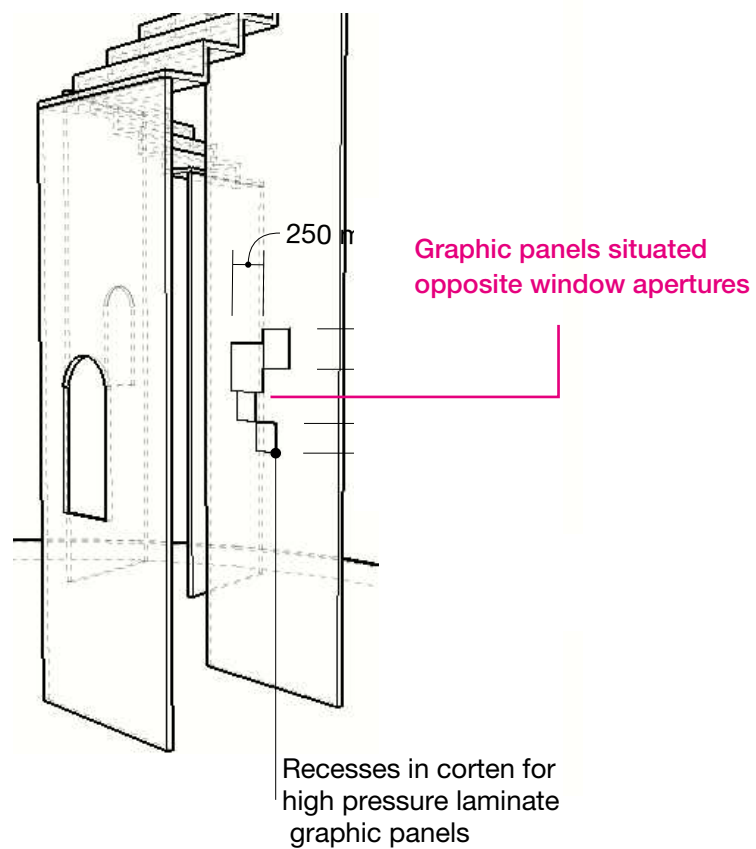
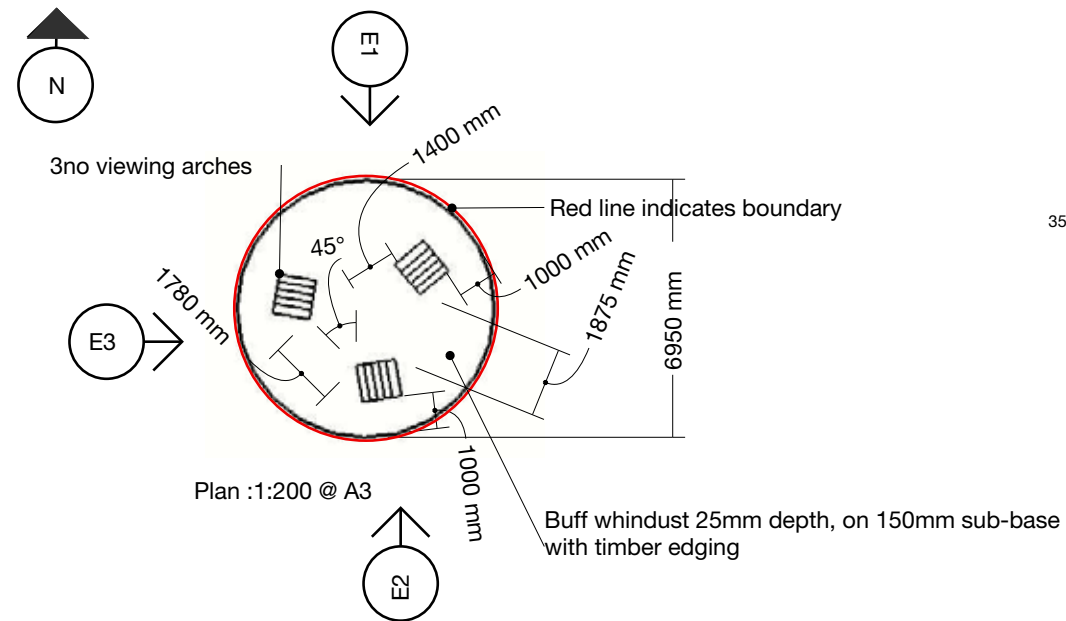
Plan of slabs, each 1000mm x 500mm

30 April


Slab text 250pt (shown actual size on A3 output)

Kinneil Estate

Beacon Site 2



PERSPECTIVE VIEW1 :Not to scale



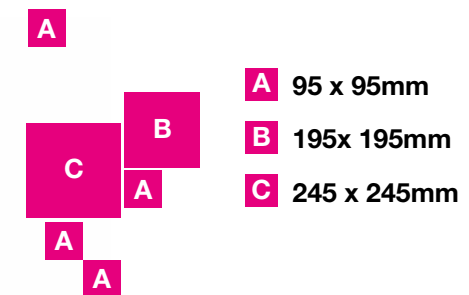
Inside, opposite window aperture looking towards Kinneil Church

KINNEIL KIRK

A beacon for a thousand years. From Celtic beginnings to ruined seamount, the kirk has stood sentinel over land and water, buried miners and lost mariners. After centuries as guardian to others, its stones and its stories are now themselves protected through the work of the local people.

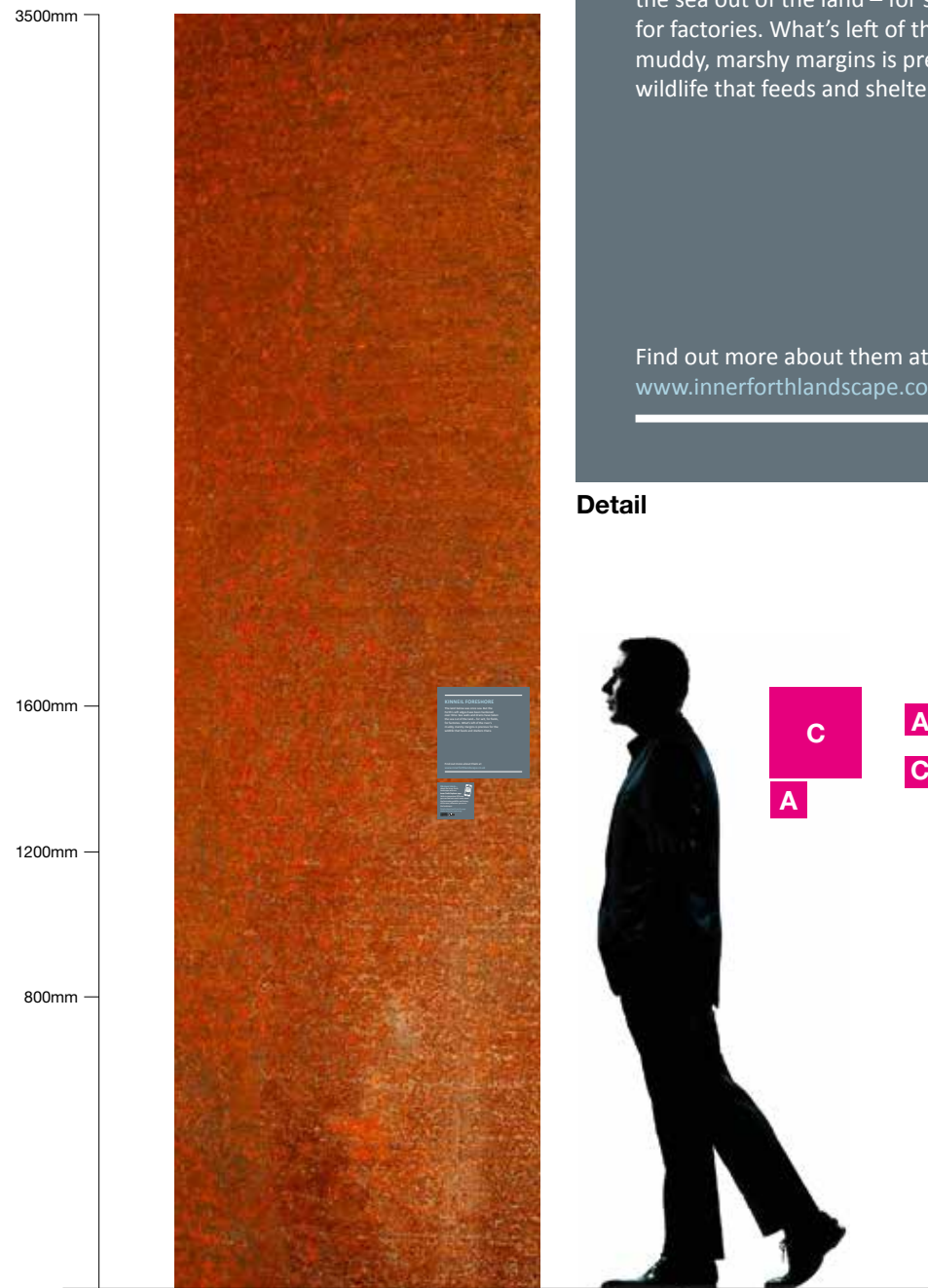
Find out more about them at www.innerforthlandscape.co.uk

Detail



Kinneil Estate

Beacon Site 2



KINNEIL FORESHORE

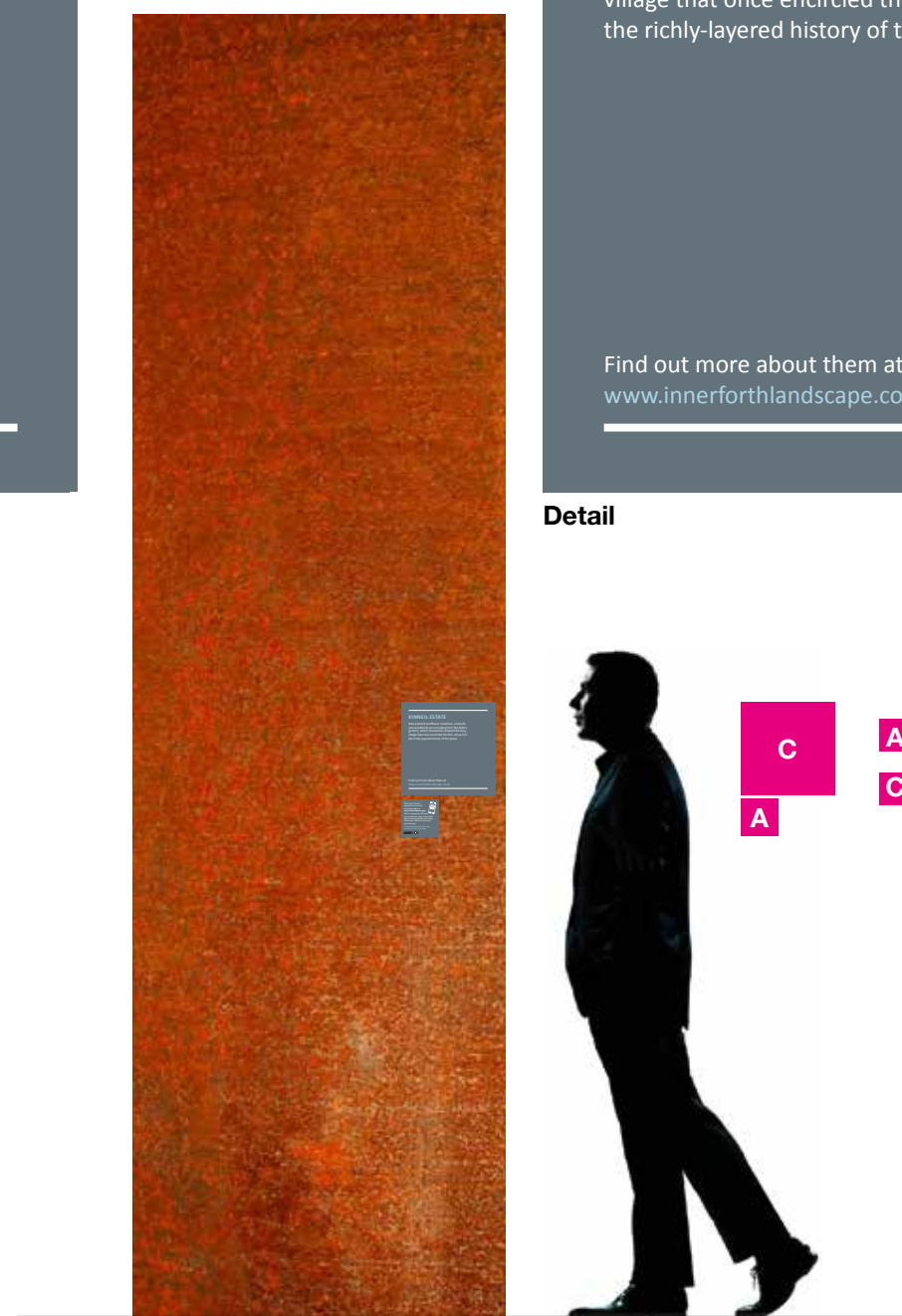
The land below was once sea. But the Forth's soft edges have been hardened over time. Sea walls and drains have taken the sea out of the land – for salt, for fields, for factories. What's left of the river's muddy, marshy margins is precious for the wildlife that feeds and shelters there.

Find out more about them at www.innerforthlandscape.co.uk

Detail

A 95 x 95mm
C 245 x 245mm

Inside, opposite window aperture looking towards the river



KINNEIL ESTATE

New-planted wildflower meadows, orchards and woodlands are emerging from the Duke's gardens, which themselves eclipsed the busy village that once encircled the kirk. All part of the richly-layered history of this place.

Find out more about them at www.innerforthlandscape.co.uk

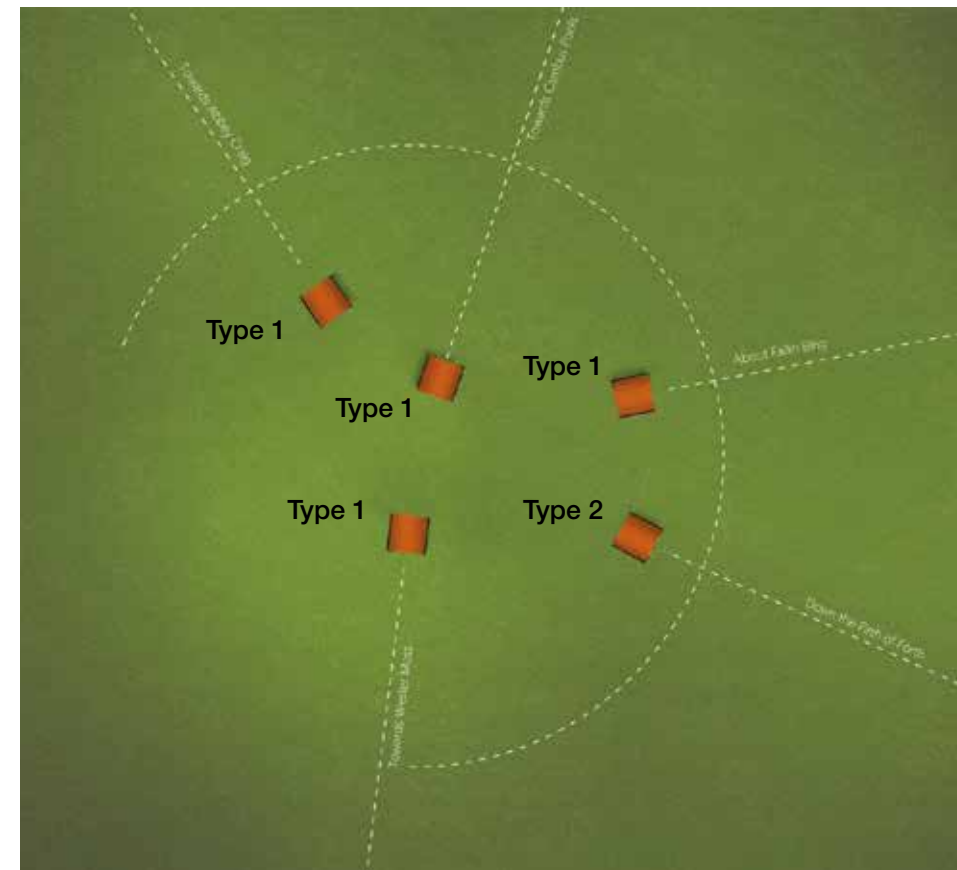
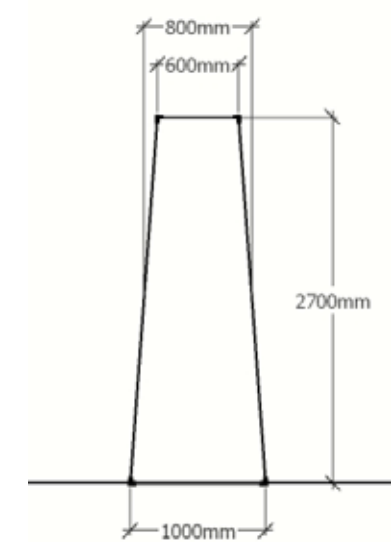
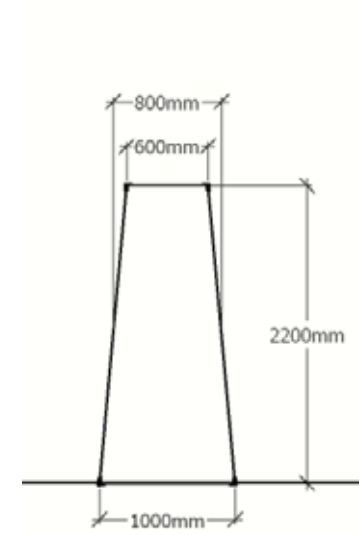
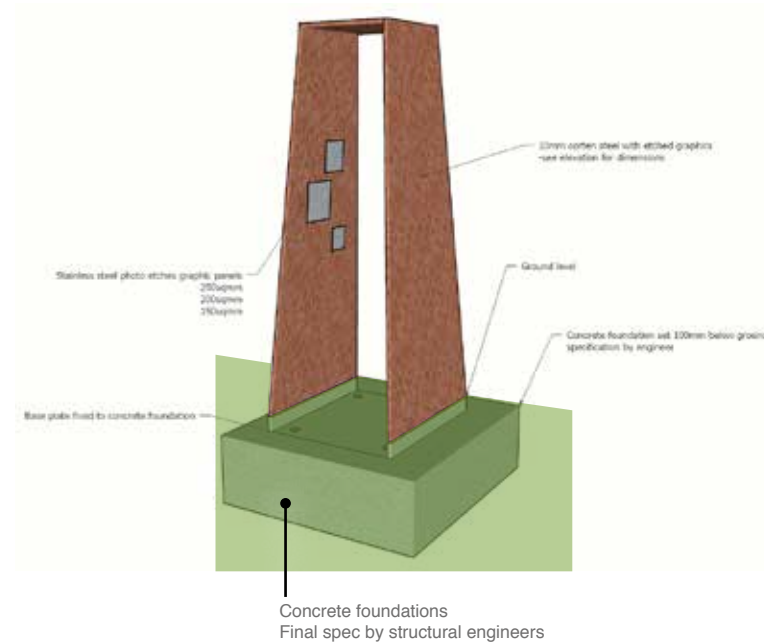
Detail

A 95 x 95mm
C 245 x 245mm

Inside, opposite window aperture looking towards meadow / woodland

Fallin Bing

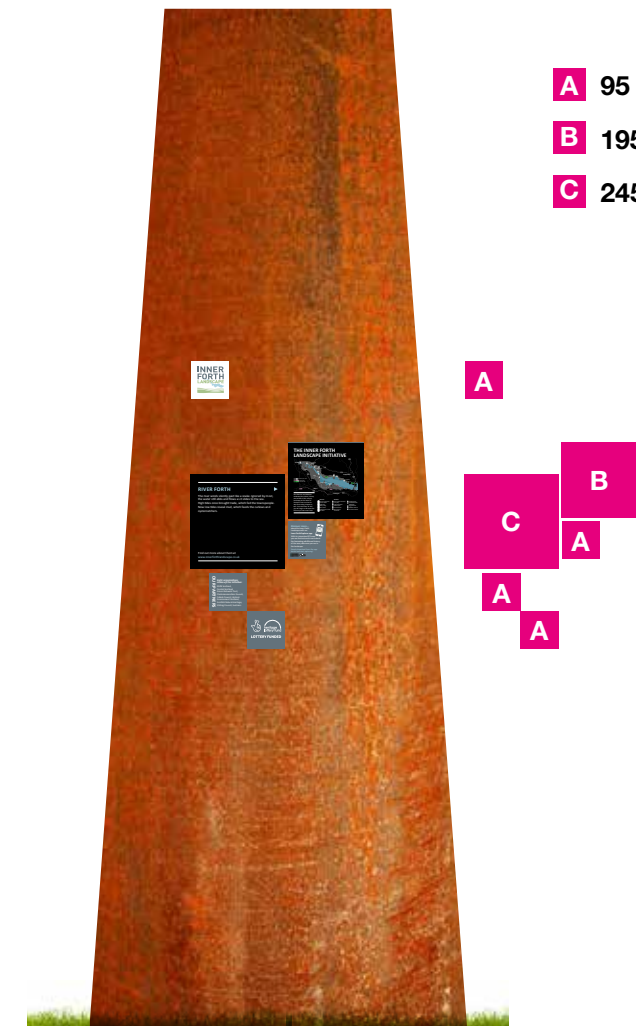
Beacon Site 3



2700mm
2200mm
1600mm
1200mm
1000mm
800mm



Type 1
Elevation shows inside shelter




Type 2
Elevation shows inside shelter

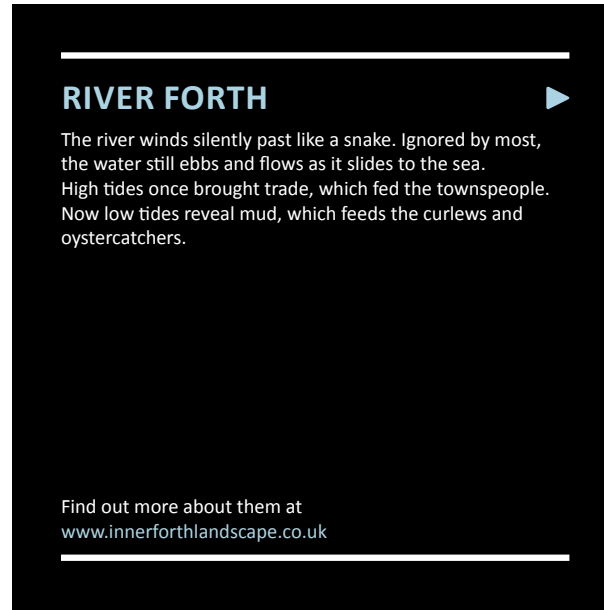
- A** 95 x 95mm
- B** 195x 195mm
- C** 245 x 245mm

Fallin Bing

Beacon Site 3



Shelter looks down River Forth




Detail of panel
250mm x 250mm

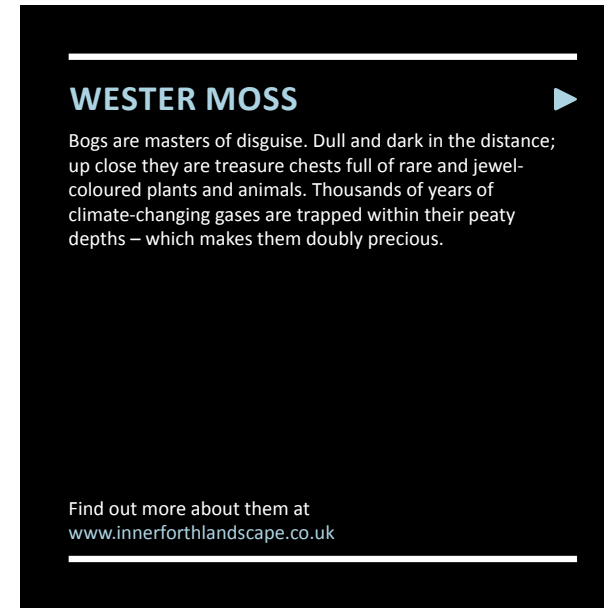


Fallin Bing


Beacon Site 3



Shelter looks toward Wester Moss




Detail of panel
250mm x 250mm

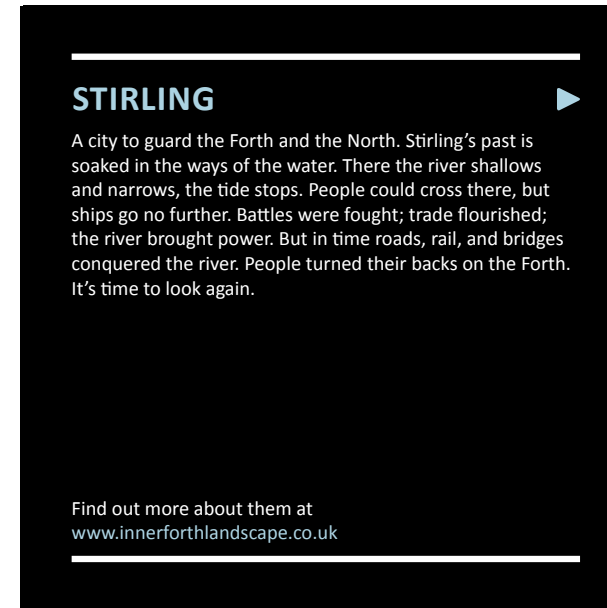


Fallin Bing


Beacon Site 3



Shelter looks toward Abbey Craig




Detail of panel
250mm x 250mm

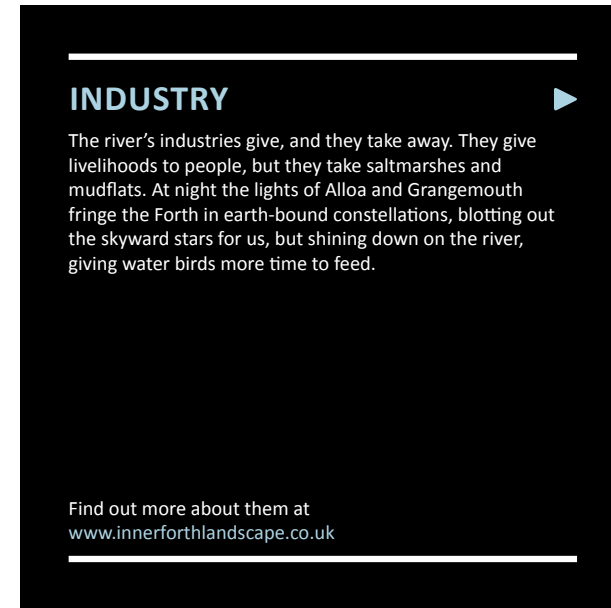


Fallin Bing


Beacon Site 3



Shelter looks toward Camus Pools

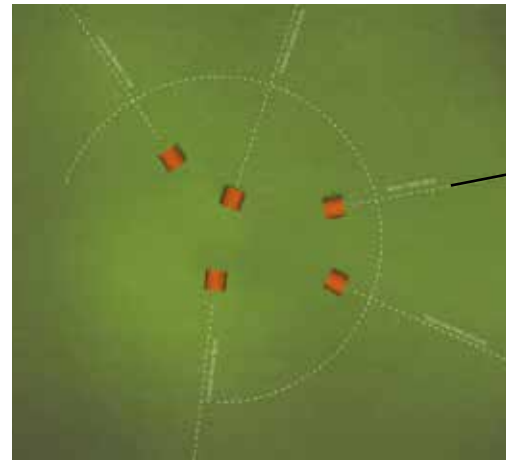


Detail of panel
250mm x 250mm



Fallin Bing

Beacon Site 3



Shelter looks over Fallin Bing


FALLIN BING

All along the River Forth mounds and crags of ancient lava, some topped with castle or tower, stand monument to the history of its people. But Fallin Bing was made by humans – testament to the men and women whose lives also shaped this land. Eighty years of miners' toil at Polmaise Colliery made it, as they piled up the spoil they dug from the earth to form their own volcano.

The mines may have gone, but new lives – flowers, trees, butterflies, bees – continue to shape the bing: a natural reflection of the resilience and spirit of the community that remains.


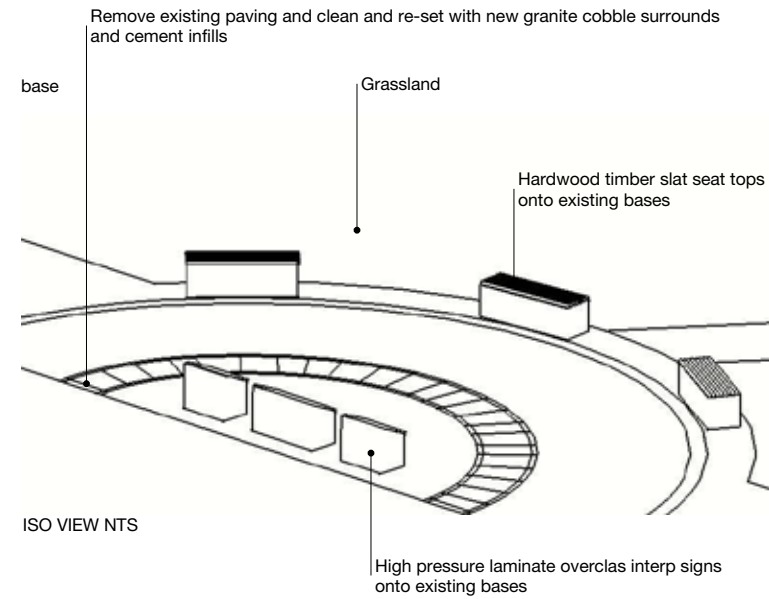
Find out more about them at www.innerforthlandscape.co.uk

Detail of panel
250mm x 250mm



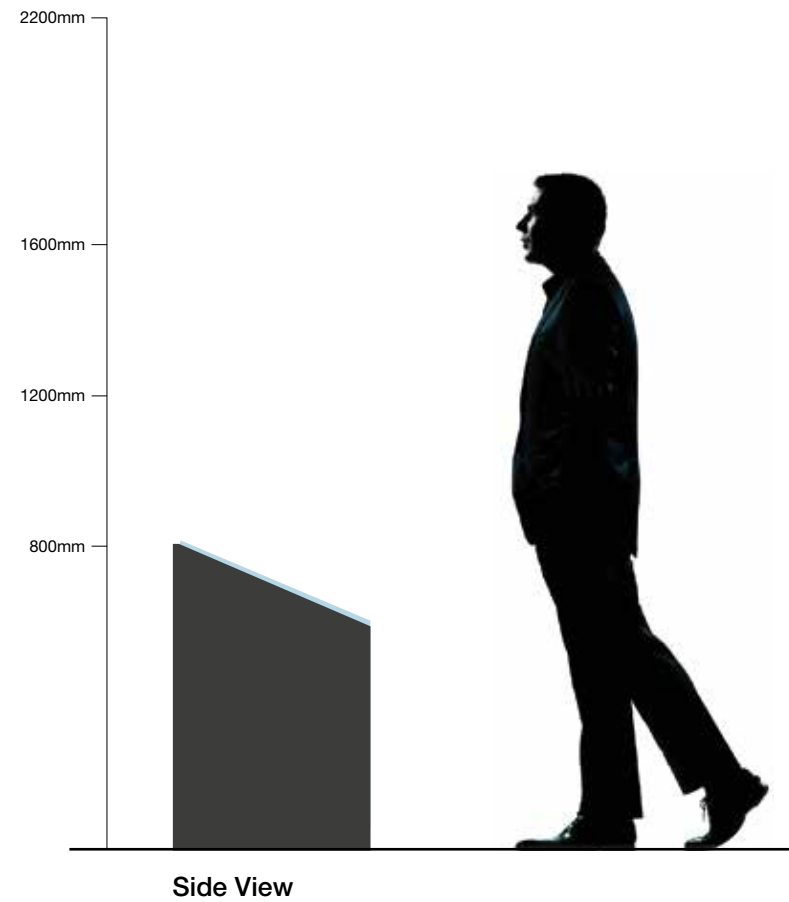
Alloa Harbour

Beacon Site 4



Existing plinth reclad

Existing text



Left hand panel
1000mm x 600mm



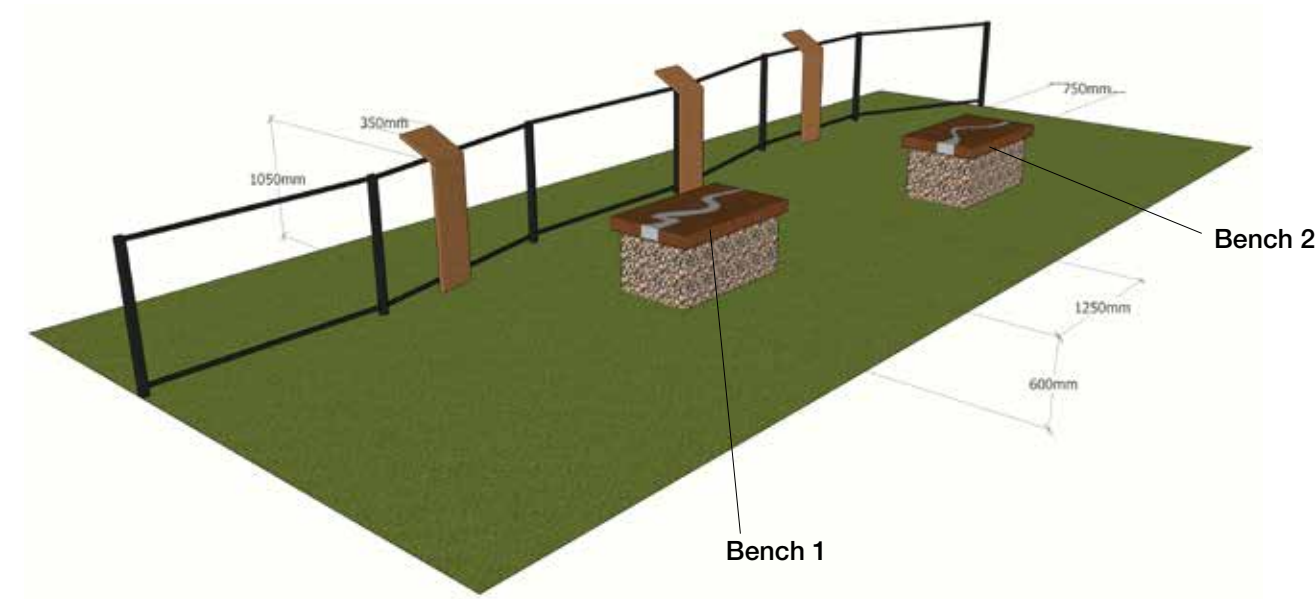
Central panel
1500mm x 600mm



Right hand panel
1000mm x 600mm


Abbey Craig

Beacon Site 5





EACH VITAL TIDE REVEALS


2000mm
1600mm
1400mm
1225mm
1000mm



Plan of bench 1



Plan of bench 2



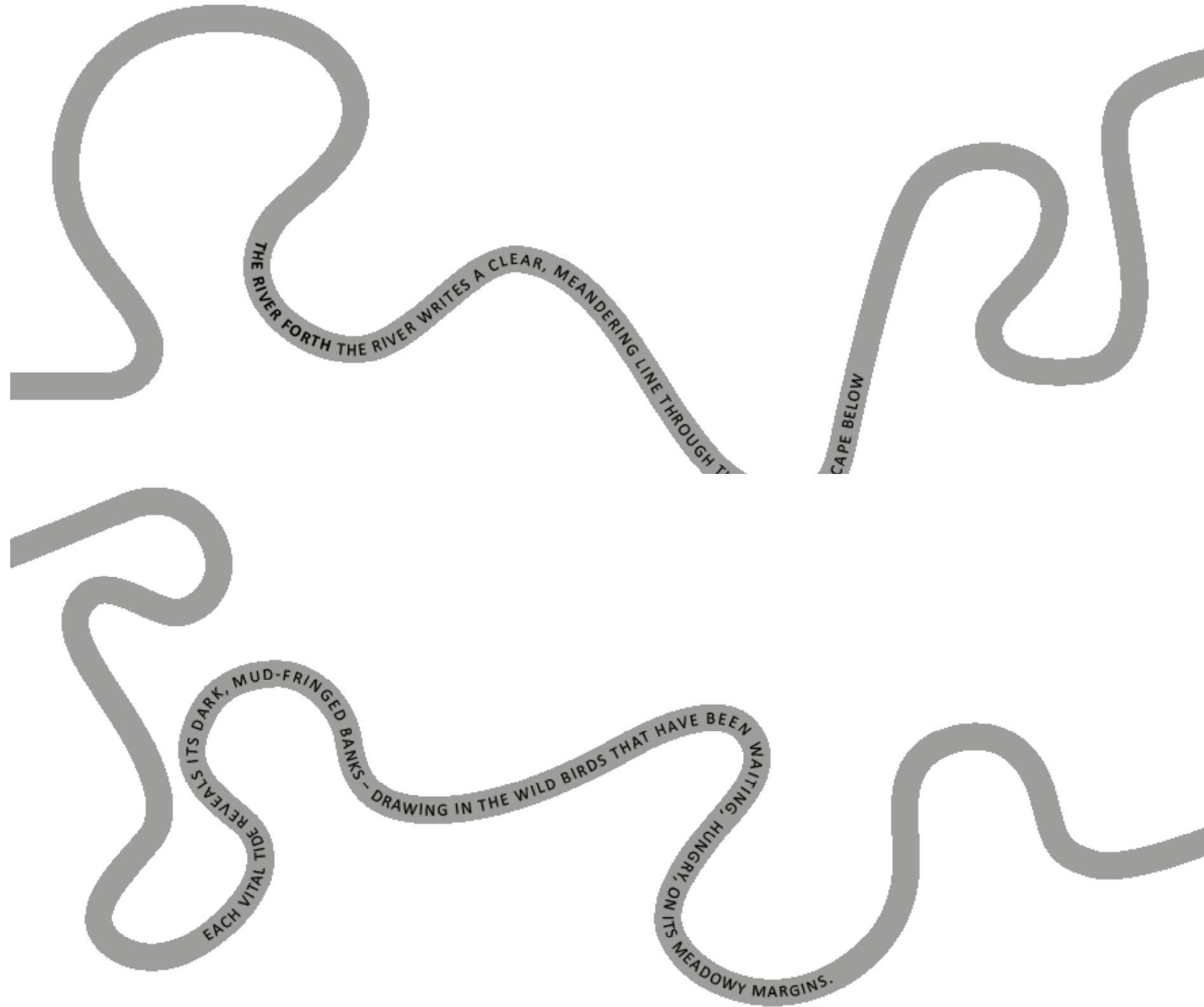
Etched text in metal 50pt (shown actual size on A3 output)

Inset steel fret cut silhouette of the River Forth with etched text within

Oak bench seat

Abbey Craig

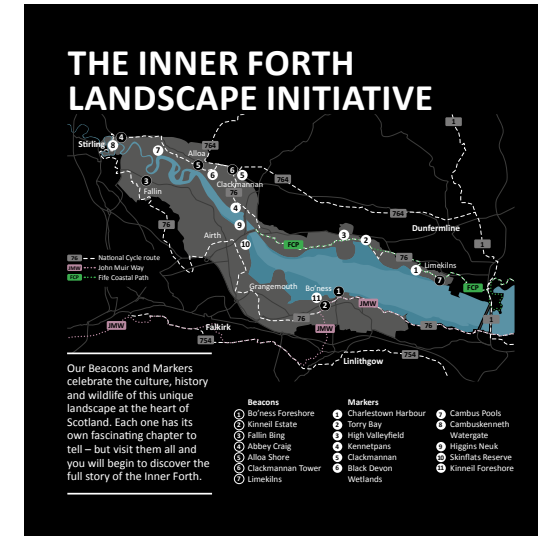
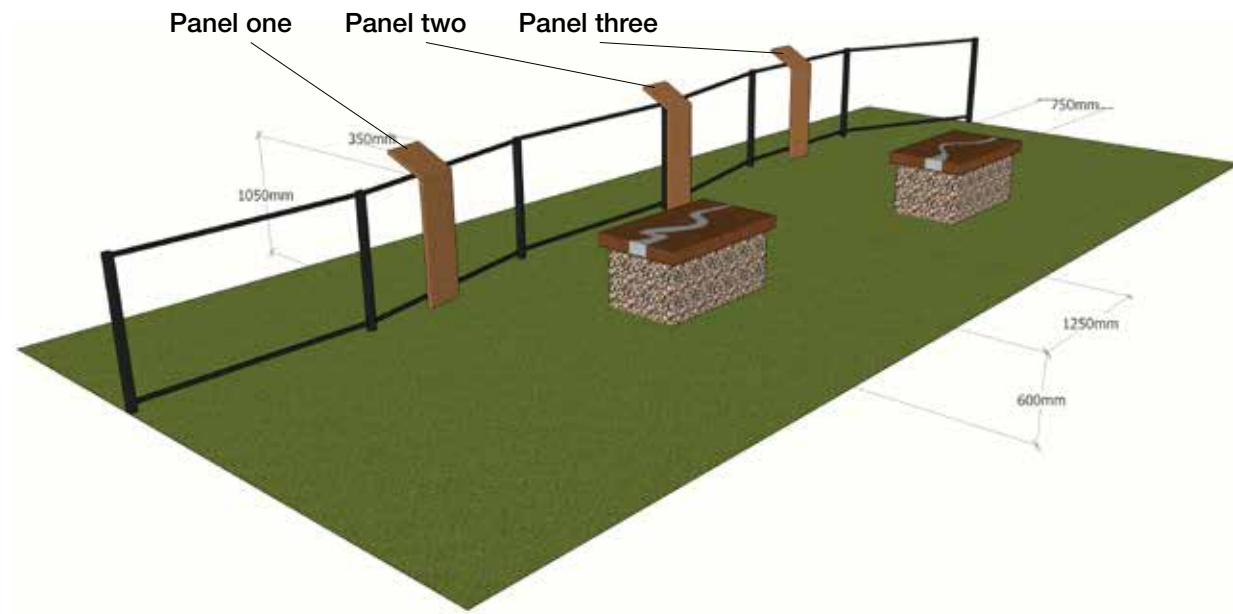
Beacon Site 5




Detail of metal bench inserts with text to be etched

Abbey Craig

Beacon Site 5



Lectern one panel 245mm x 245mm



Abbey Craig is part of the Cowane's Hospital Trust estate.

Lectern one panel 95mm x 95mm

STIRLING HARBOUR

Hundreds of years ago the tides carried wealth to Stirling, where trade washed up in ships at the town's now near-vanished harbour. Once a bustling quay, big ships, fast trains and low bridges put paid to the port.

Find out more about them at www.innerforthlandscape.co.uk


Lectern two panel 245mm x 245mm

CAMBUSKENNETH ABBEY

Long before the din of loading ships rang through Stirling's streets, the gentle creak and splash of oars was often heard crossing the water to Cambuskenneth, as rowboats brought goods and people to the royal abbey's watergate.


Find out more about them at www.innerforthlandscape.co.uk

Lectern three panel 245mm x 245mm

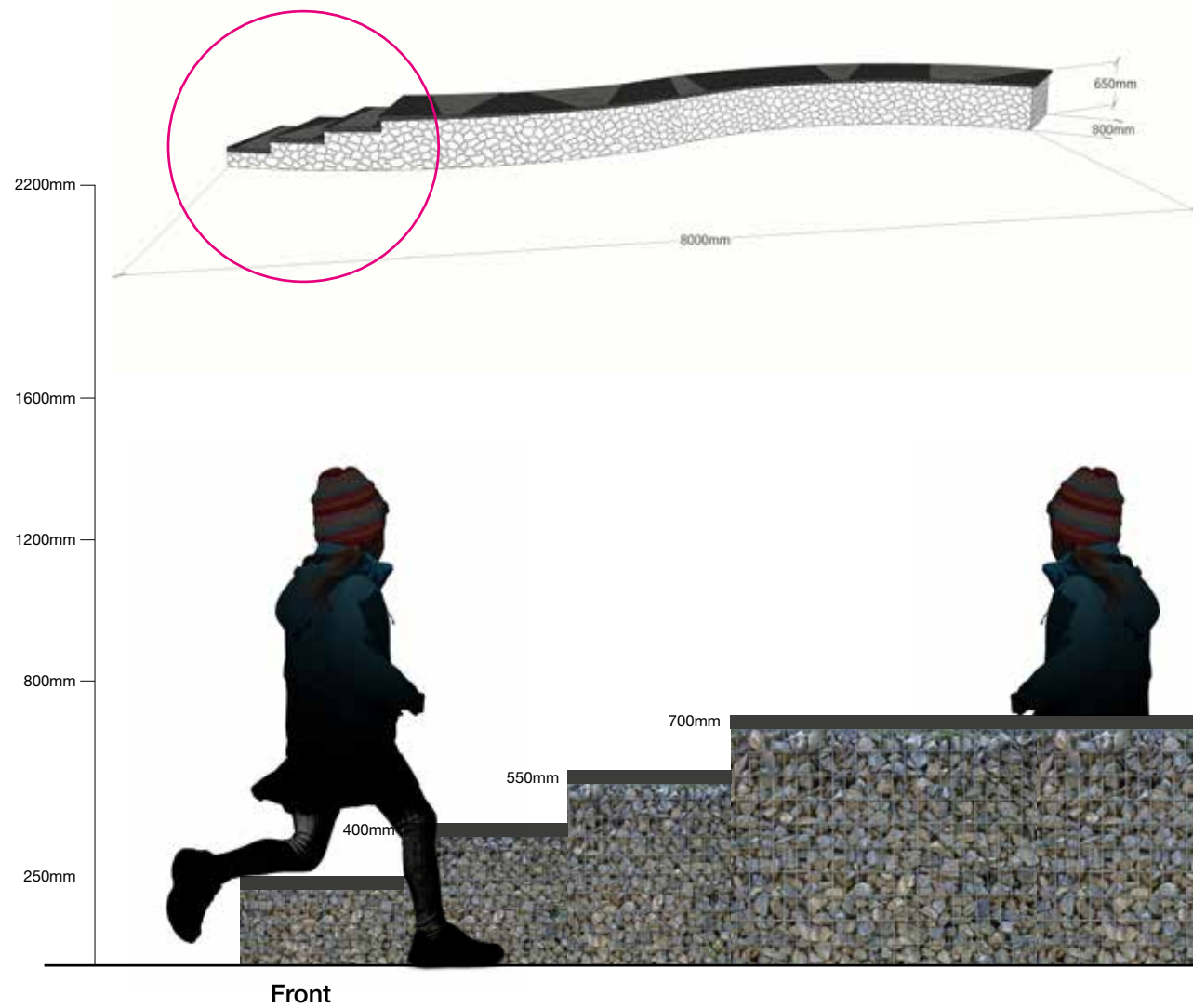


Clackmannann Tower

Beacon Site 6



Slab sizes to be confirmed



Clackmannann Tower

Beacon Site 6

- A** 145 x 145mm
- B** 195 x 195mm
- C** 245 x 245mm

Slab sizes to be confirmed

RIVER FORTH

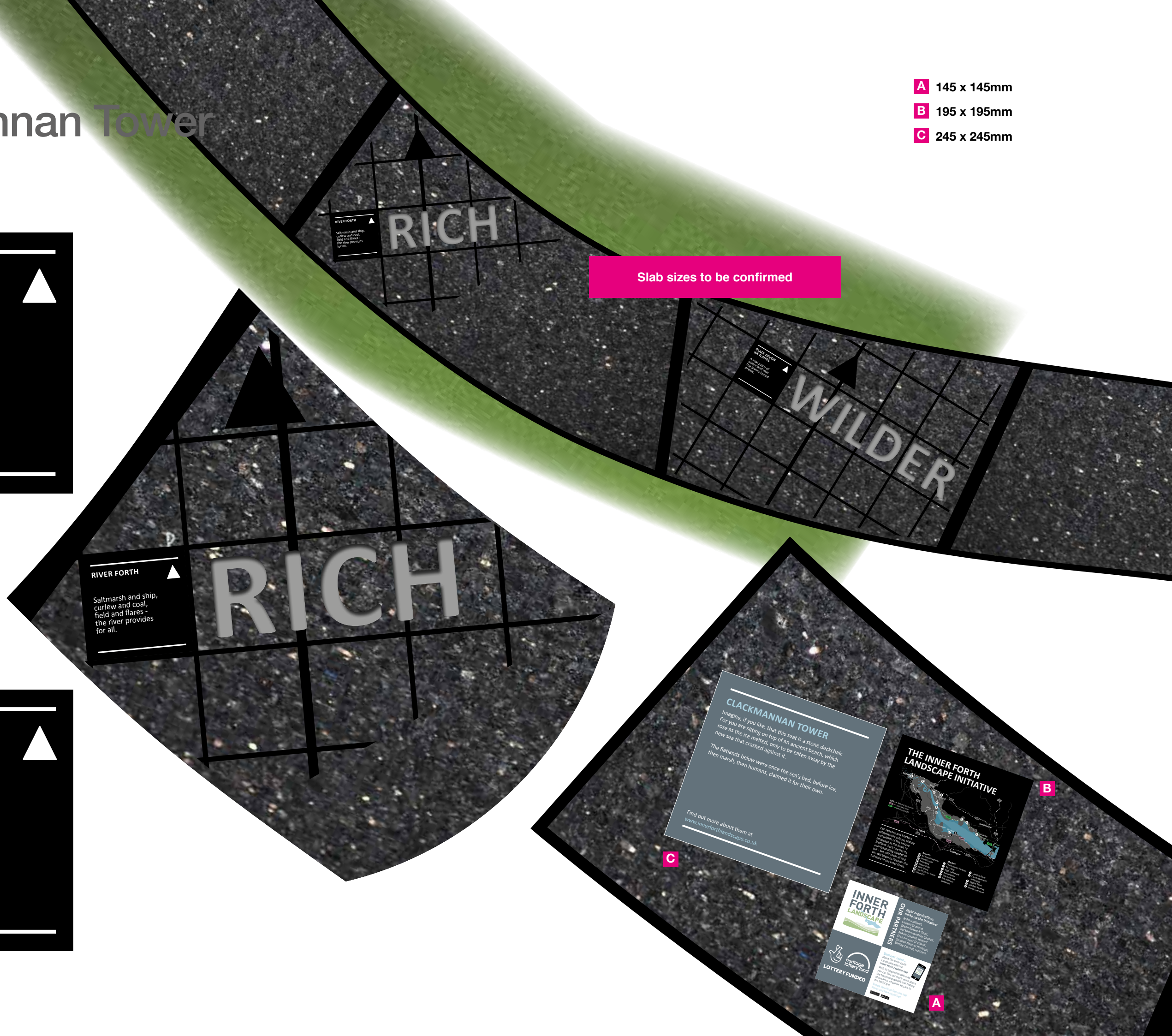
Saltmarsh and ship, curlew and coal, field and flares - the river provides for all.

A Detail

BLACK DEVON WETLANDS

A vital patch of wilder land near the town's tamed streets.

A Detail



CLACKMANNAN TOWER

Imagine, if you like, that this seat is a stone deckchair. For you are sitting on top of an ancient beach, which rose as the ice melted, only to be eaten away by the new sea that crashed against it.

The flatlands below were once the sea's bed, before ice, then marsh, then humans, claimed it for their own.

Find out more about them at www.innerforthlandscape.co.uk

THE INNER FORTH LANDSCAPE INITIATIVE

Our landscape is a mosaic of habitats and features, including:

- Black Devon Wetlands
- Clackmannann Tower
- Inner Forth Wetlands
- St. Andrew's Church
- St. Andrew's Farm
- St. Andrew's Mill
- St. Andrew's Tower
- St. Andrew's Wall
- St. Andrew's Watermill
- St. Andrew's Windmill
- St. Andrew's Yacht Club
- St. Andrew's Zephyrus

INNER FORTH LANDSCAPE

OUR PARTNERS

Right organisations make up the initiative:

- Clackmannann Town Council
- Clackmannann District Council
- Clackmannann Heritage Trust
- Clackmannann Museum
- Clackmannann Railway
- Clackmannann Waterworks
- Clackmannann Windmill
- Clackmannann Yacht Club
- Clackmannann Zephyrus

Heritage Lottery Fund LOTTERY FUNDED

C

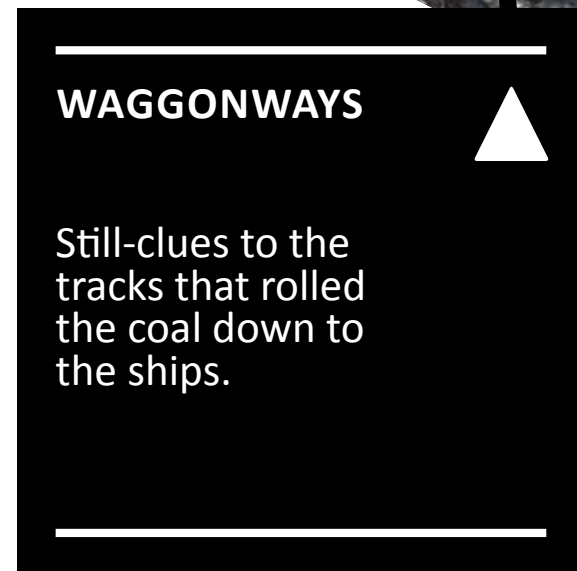
B

A

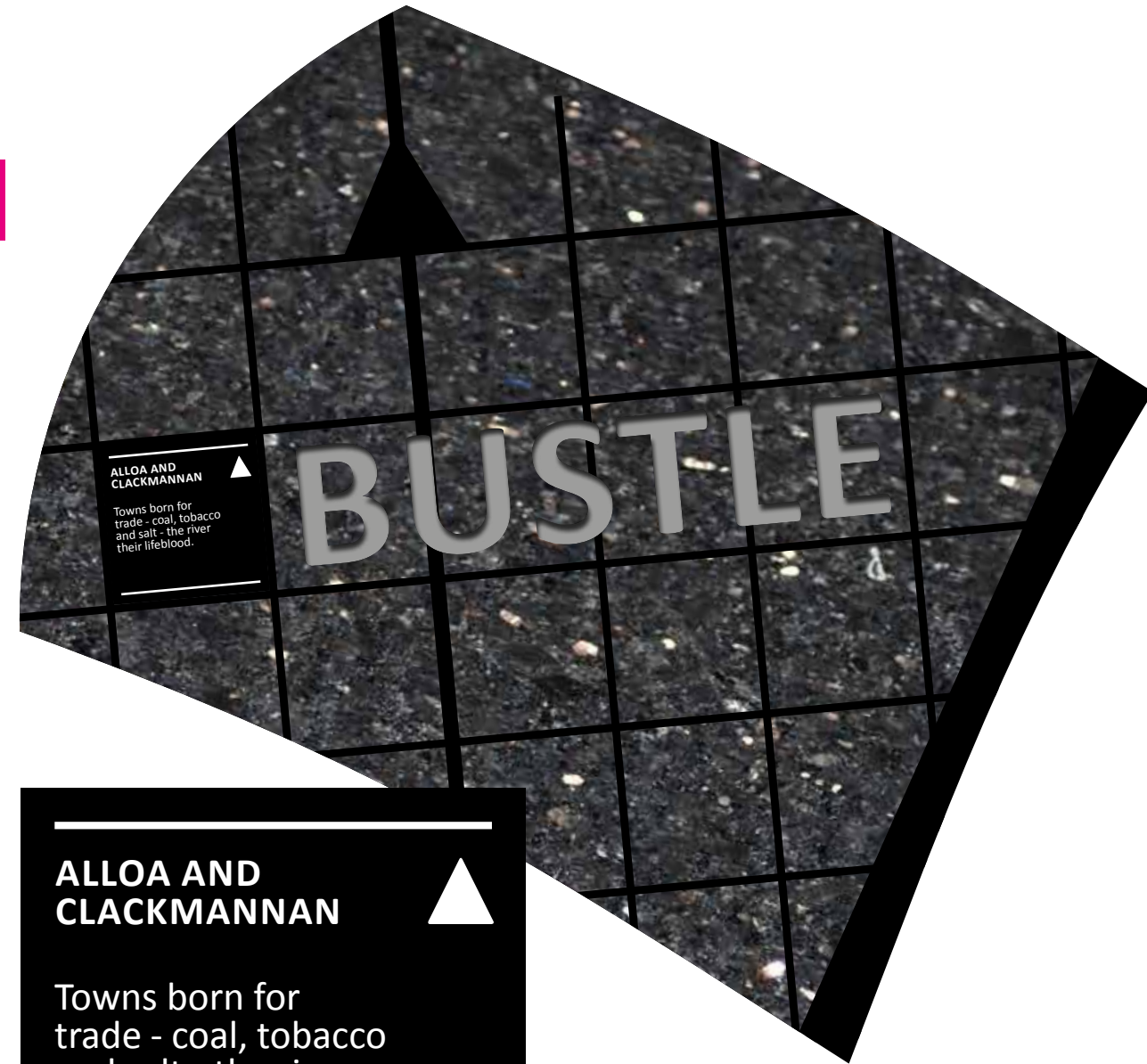
Clackmannann Tower

Beacon Site 6

- A** 145 x 145mm
- B** 195 x 195mm
- C** 245 x 245mm
- A** 145 x 145mm



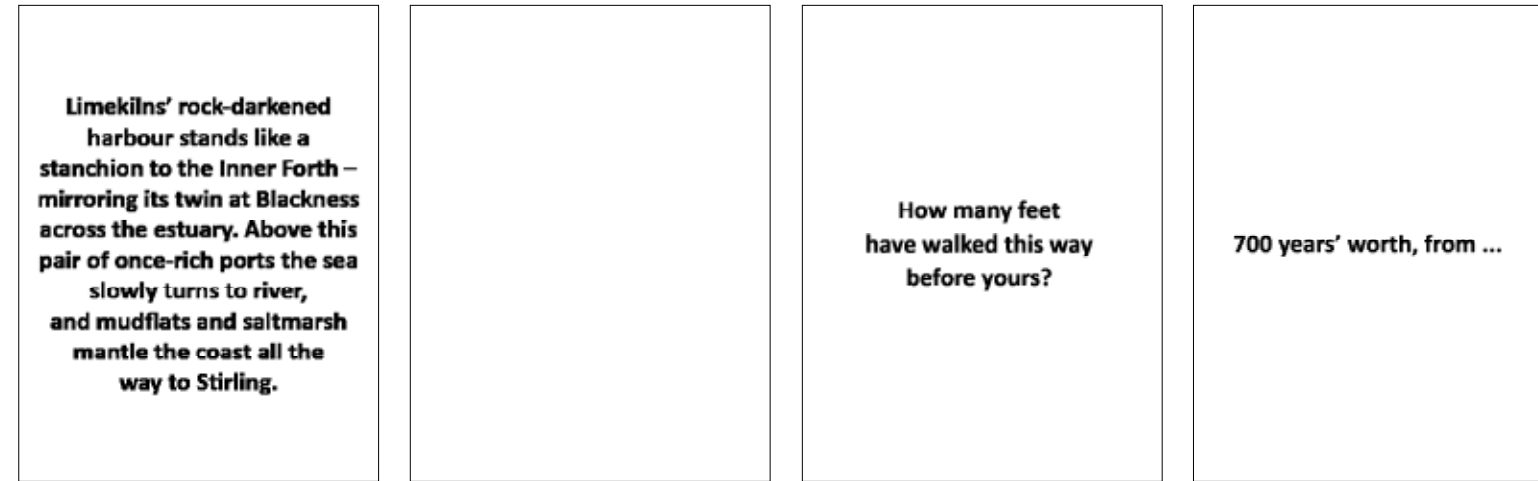
A Detail



A Detail

Limekilns

Beacon Site 7

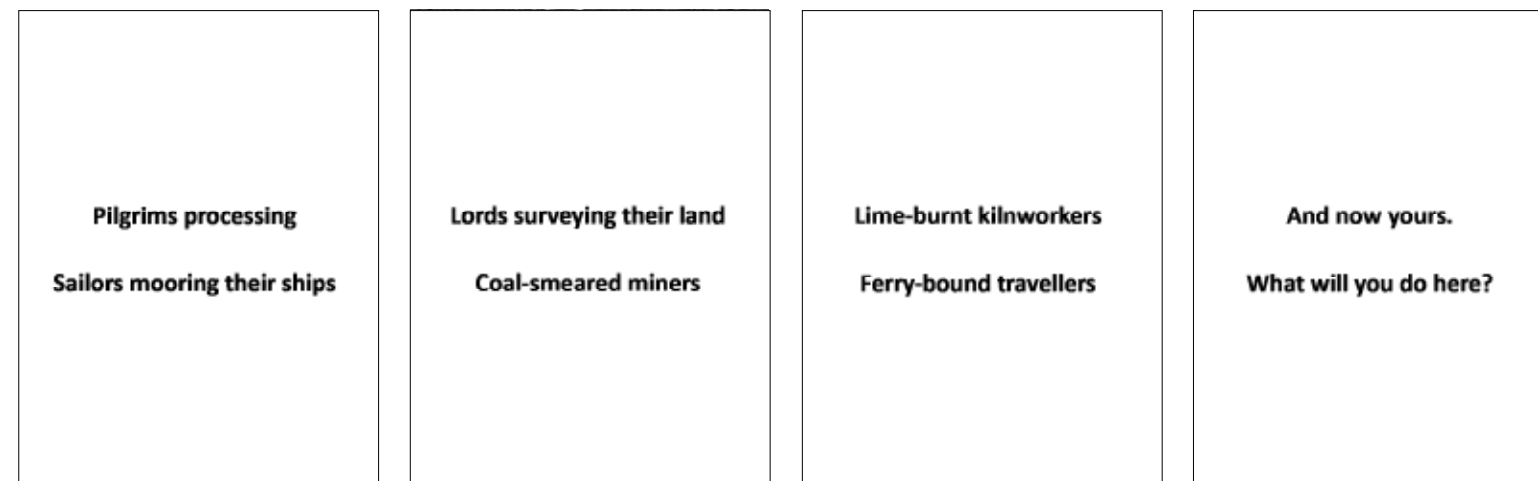


Slab one

Slab two (No text)

Slab three

Slab four



Slab five

Slab six

Slab seven

Slab eight

Limekilns'

Slab text 120pt (shown actual size on A3 output)

Granite slabs 600mm x 800mm



Limekilns

Beacon Site 7

